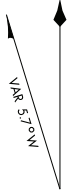
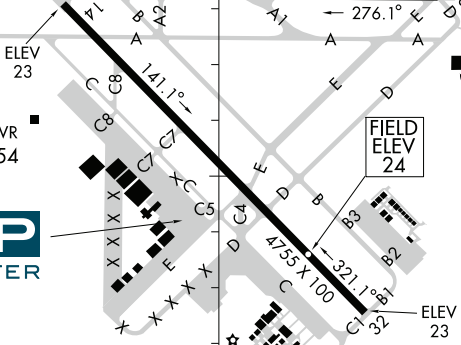
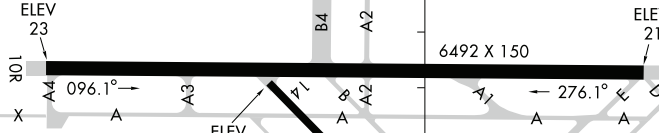
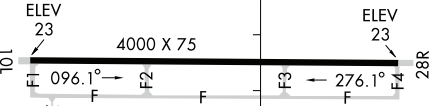


10042  
**AIRPORT DIAGRAM**

FORT PIERCE/ST. LUCIE COUNTY INTL (FPR)  
FORT PIERCE, FLORIDA  
AL-5343 (FAA)

ATIS 134.825  
FORT PIERCE TOWER ★ 128.2  
GND CON 119.55

RWY 10L-28R S15  
RWY 10R-28L S30, D60  
RWY 14-32 S15



JANUARY 2005  
ANNUAL RATE OF CHANGE  
0.1° W

CAUTION: BE ALERT TO RUNWAY CROSSING CLEARANCES.  
READBACK OF ALL RUNWAY HOLDING INSTRUCTIONS IS REQUIRED.

80°23'W

80°22'W

80°21'W

10042  
**AIRPORT DIAGRAM**

FORT PIERCE, FLORIDA  
FORT PIERCE/ST. LUCIE COUNTY INTL (FPR)

SE-3, 01 JUL 2010 to 29 JUL 2010

SE-3, 01 JUL 2010 to 29 JUL 2010